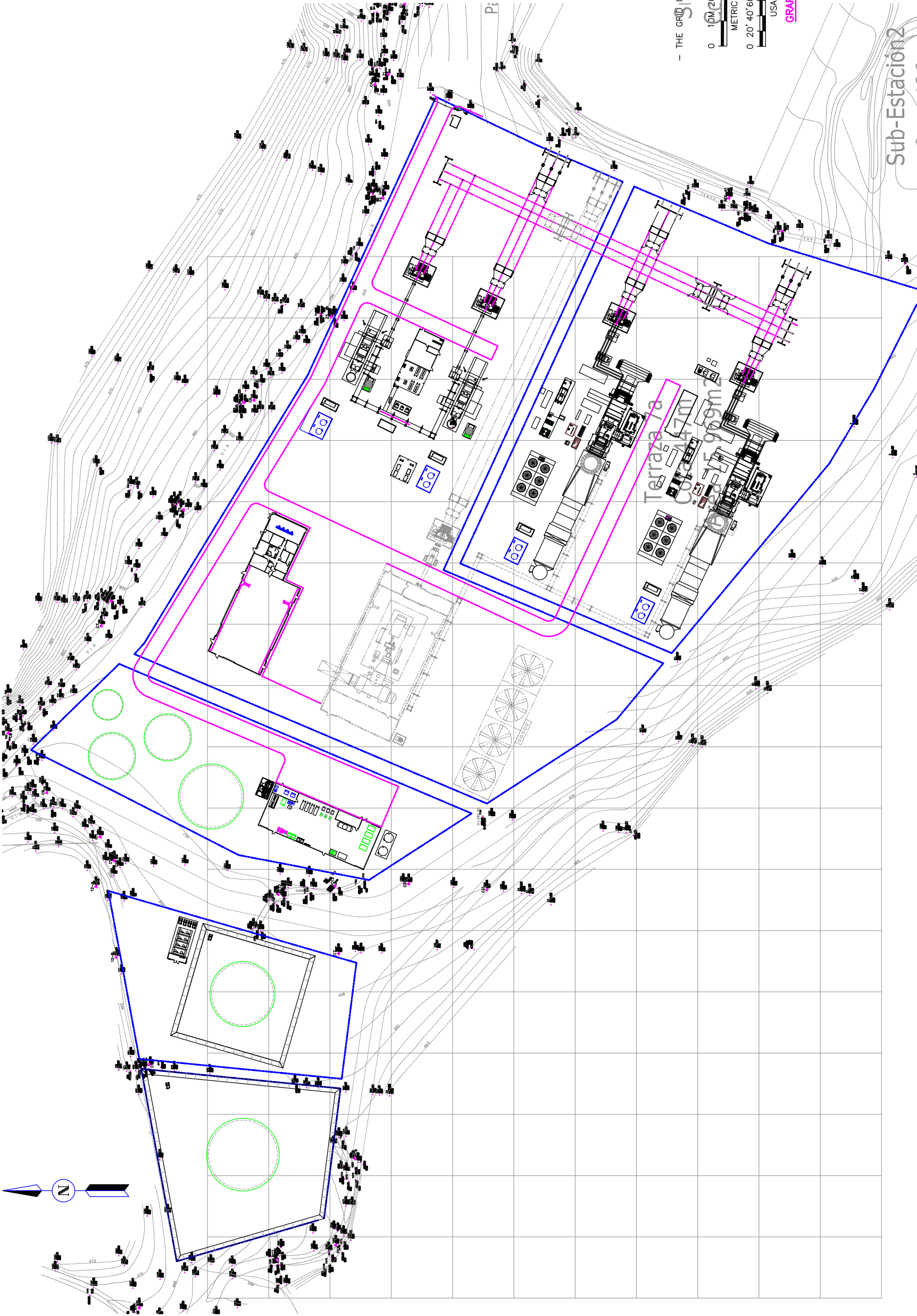
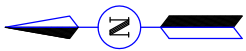
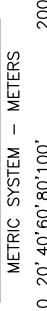


EARTH NORTH



— THE GRID IS A 80'-0" [24 M] SQUARE.



USA SYSTEM — FEET

GRAPHIC SCALE

Sub-Estación2

REVISED

CUSTOMER INFORMATION

© COPYRIGHT, 2008, ProEnergy SERVICES. ALL RIGHTS RESERVED.
THIS DRAWING IS THE PROPRIETARY AND/OR CONFIDENTIAL
PROPERTY OF ProEnergy SERVICES AND IS LOANED IN
STRICT CONFIDENCE WITH THE UNDERSTANDING THAT IT WILL
NOT BE REPRODUCED NOR USED FOR ANY PURPOSE EXCEPT
THAT FOR WHICH IT IS LOANED. IT SHALL BE IMMEDIATELY
RETURNED ON DEMAND, AND IS SUBJECT TO ALL OTHER TERMS
AND CONDITIONS OF ANY WRITTEN AGREEMENT OR PURCHASE
ORDER WHICH INCORPORATES OR RELATES TO THIS DRAWING.

NO.	DATE	BY	APPRO	DESCRIPTION	REVISIONS

DRAWN	CHECK	SL	11/03/10



907 SOUTH DETROIT AVE.
SUITE 1140
TULSA, OKLAHOMA 74120
OFFICE
FAX
www.proenergyservices.com

ProEnergy EPC Services, LLC

GENERAL ARRANGEMENT PLOT PLAN
TWO 7FA & TWO LM-6000 GTG UNITS
CURAPAO POWER PLANT

CURIPAO	JOB NO.	DWG NO.	SH NO.	REV
	T1035	1035-10-002	—	A